

IOWA

Hawkeye Visit Day Parking Guide



Welcome to The University of Iowa!

Check-in for Hawkeye Visit Day

Once you have arrived on campus and parked, proceed to the Iowa Memorial Union (IMU), where you will check in. The IMU is located on North Madison Street between Market and Jefferson streets; enter through the east doors on Madison Street. Staff and signs at the IMU will help direct you to the check-in location.

If you need further assistance, please call us at the Admission Visitors Center at **800-553-4692** or 319-335-1566.

Getting to Iowa City

For specific directions from your home to campus, we recommend using an online service such as maps.google.com or www.mapquest.com. When prompted for the address of your University destination, use the intersection of **North Madison Street and West Market Street**, Iowa City, IA 52245.

Driving directions to campus are on the back of this handout.

Where to park

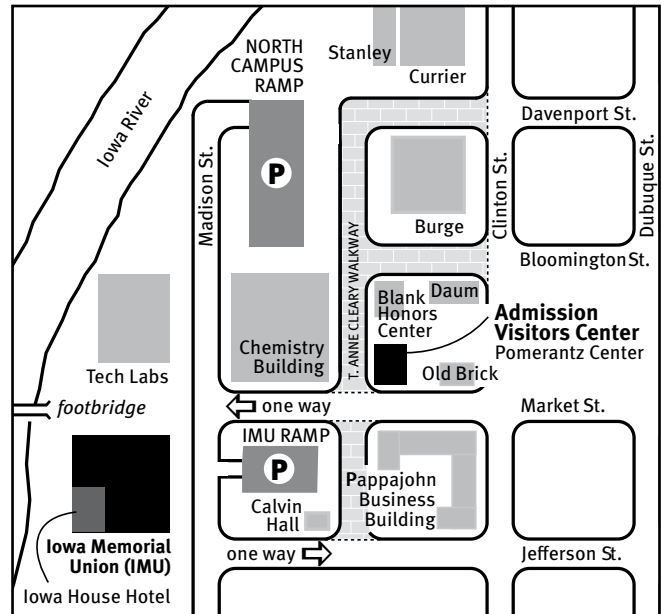
Two University parking ramps are near the IMU, where you check in for Hawkeye Visit Day. The IMU Ramp is directly across the street, and the North Campus Ramp is one block north. Parking is available for an hourly fee.

- **Iowa Memorial Union (IMU) Ramp**—Madison Street
- **North Campus Ramp**—Madison Street

Also, several city-owned parking ramps (shown on the next page) are within six blocks of our visit check-in locations:

- Capitol Street Ramp
- Dubuque Street Ramp
- Tower Place Ramp
- Court Street Transportation Center

Avoid parking in passenger loading areas and reserved lots. **If you park in a metered spot, plan to feed the meter continuously throughout your stay or risk multiple parking fines.**



Reaching the IMU from a campus ramp

- Exit either University ramp on Level 1W.

Special accommodations

If you or any of your guests have a physical disability that requires special assistance, please contact us as soon as possible at **800-553-4692** to discuss accommodations.

Smoke-free campus

The University of Iowa is a smoke-free campus.

From Interstate 80 (north of campus):

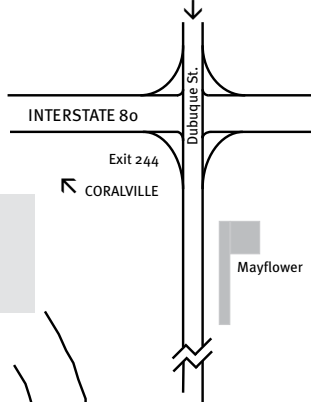
- Take Exit 244 (Dubuque Street) south.
- Turn right on Church Street (which becomes Clinton Street).
- Continue south on Clinton Street to the stoplight at Market Street.
- Turn right at Market Street and watch for the sign on your left indicating whether or not there is parking available in the Iowa Memorial Union (IMU) Ramp or the North Campus Ramp.
- If parking is available in the IMU Ramp, turn left at the T-intersection at the bottom of the hill onto Madison Street. Take an immediate left into the IMU ramp.
- If the IMU Ramp is full, turn right at the T-intersection at the bottom of the hill onto Madison Street. The North Campus Ramp will be one block north, on your right.



Driving Directions to Campus

Please refer to your campus visit itinerary to identify your check-in location.

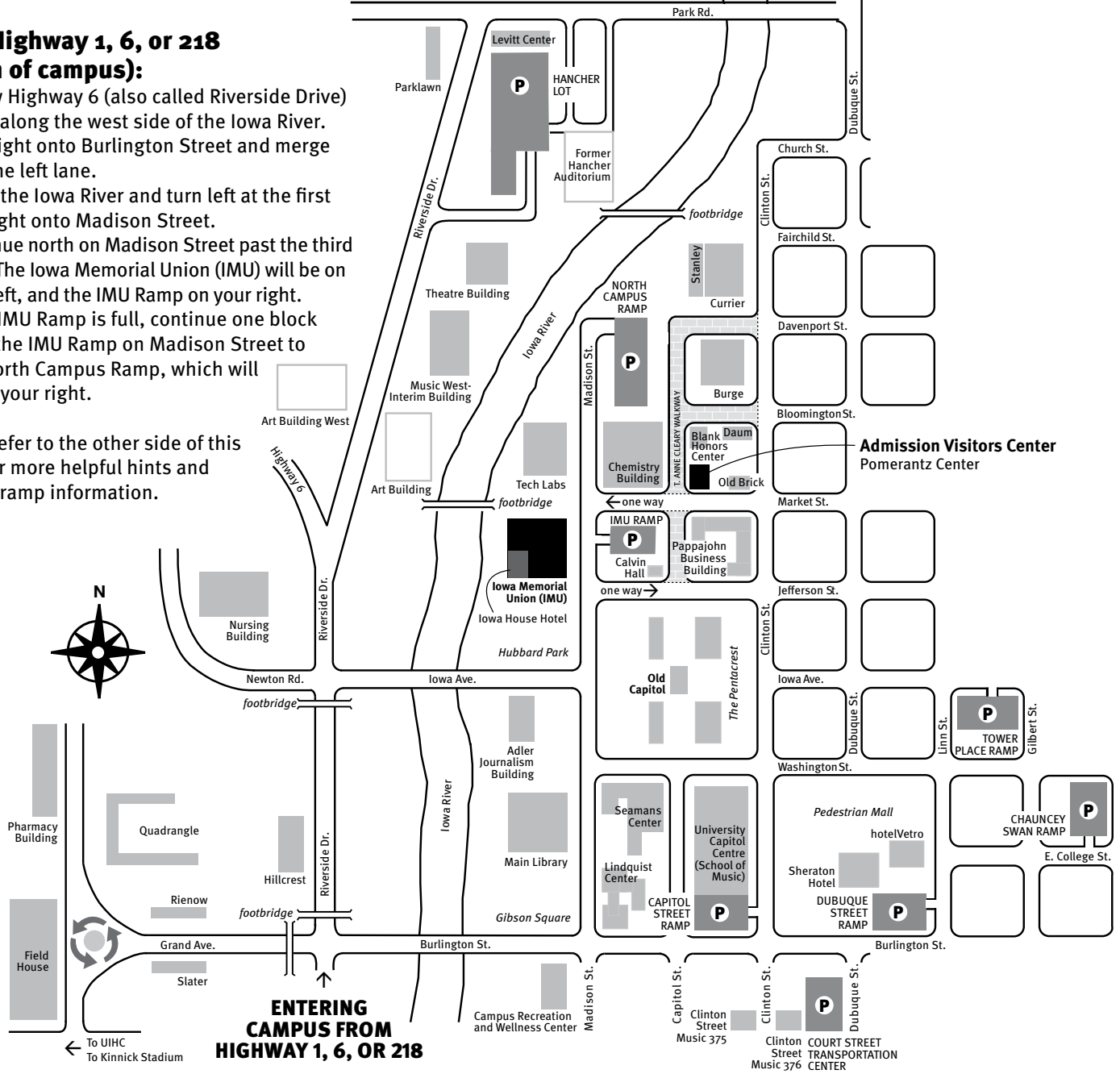
ENTERING CAMPUS FROM I-80



From Highway 1, 6, or 218 (south of campus):

- Follow Highway 6 (also called Riverside Drive) north along the west side of the Iowa River.
- Turn right onto Burlington Street and merge into the left lane.
- Cross the Iowa River and turn left at the first stoplight onto Madison Street.
- Continue north on Madison Street past the third stop. The Iowa Memorial Union (IMU) will be on your left, and the IMU Ramp on your right.
- If the IMU Ramp is full, continue one block past the IMU Ramp on Madison Street to the North Campus Ramp, which will be on your right.

Please refer to the other side of this sheet for more helpful hints and parking ramp information.



ENTERING CAMPUS FROM HIGHWAY 1, 6, OR 218

← To UIHC
← To Kinnick Stadium

*These buildings are closed during the 2011-12 academic year. This is a partial map of the campus. Not all University buildings are represented here.