
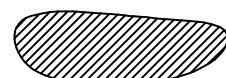

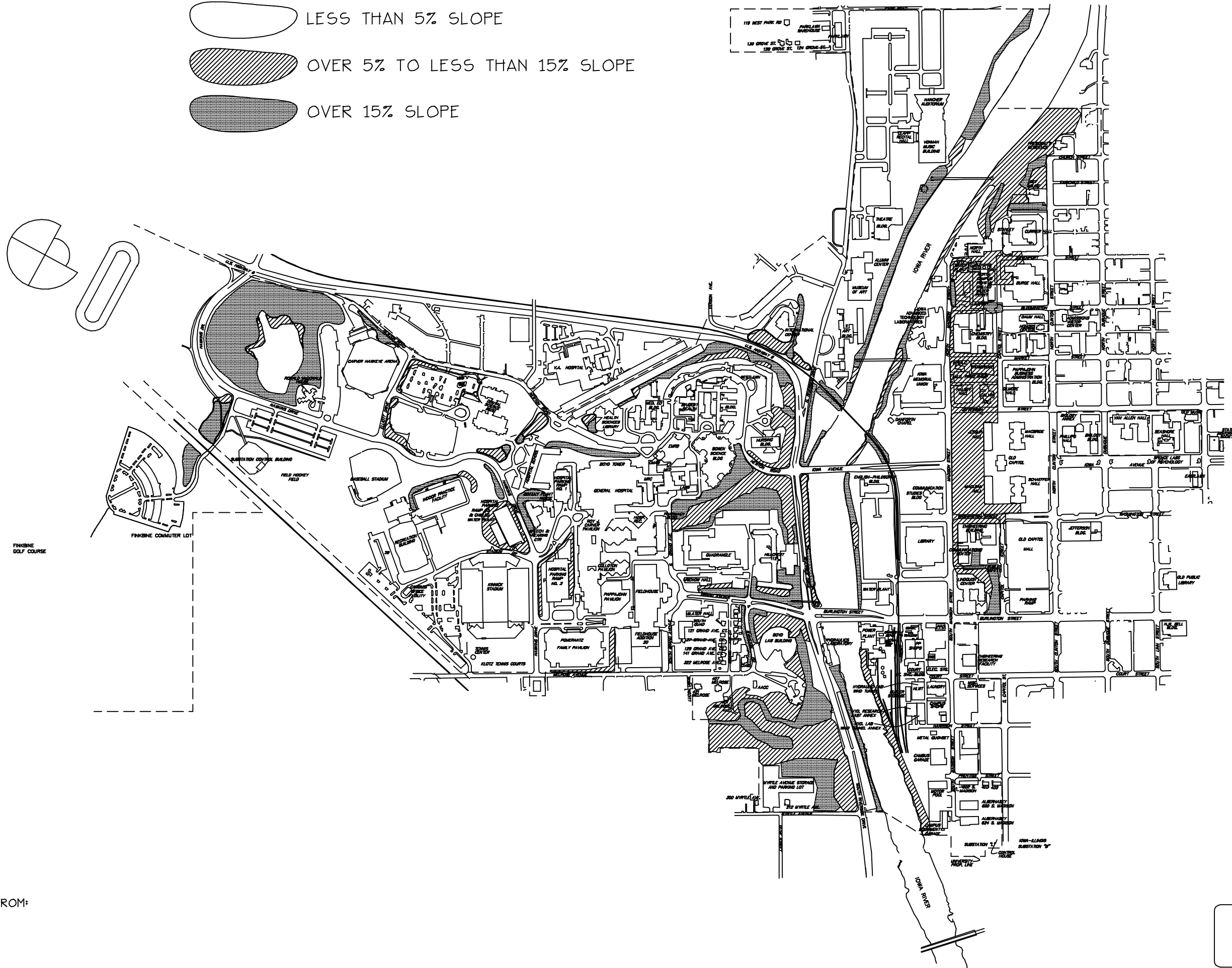

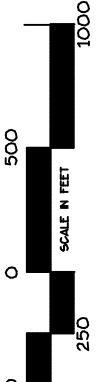


LEGEND

-  LESS THAN 5% SLOPE
-  OVER 5% TO LESS THAN 15% SLOPE
-  OVER 15% SLOPE







 DUNBAR JONES
 PARTNERSHIP
 104 S.W. 4th St., Des Moines, IA 50309
 516 280 - 8028 Fax 280 - 3888
 NO. 97001

INFORMATION FOR THIS MAP TAKEN FROM:
 CAMPUS URBAN FOREST STUDY
 JEFFREY L. BRUCE + COMPANY
 HANNA/OLIN, LIMITED
 1 MAY 1996

SLOPES
 MAP 20
 CAMPUS PLANNING FRAMEWORK
 THE UNIVERSITY OF IOWA - IOWA CITY, IOWA